

# **APPENDIX B**

## **Well Logs**



**Ground Water Information Center | MBMG Data Center**  
**Montana Bureau of Mines and Geology**  
**Montana Tech of The University of Montana**  
 1300 West Park Street - Natural Resources Building Room 329  
 Butte Montana 59701-8997  
 Ph: (406) 496-4336 Fx: (406) 496-4343

You are currently signed in. | 11/1/2015  
[Sign Out](#)

| [Home](#) | [Well Data](#) | [Reports](#) | [Data Coop](#) | [DrillerWeb](#) | [DNRC](#) | [Help!](#) |

Menus: | [Main](#) | [SWL](#) | [GWCP](#) | [Projects](#) | [Coal](#) | [Coal Quality](#) | [Geothermal](#)

**GWIC Data > Well Construction Data > Township: 06N Range: 20W Sec: 19, 20, 29, 32**

The following data were returned from the GWIC databases for the area you requested. For a more detailed description of the data view the [GWIC Metadata report](#). If you notice data entry errors or have questions please let us know by sending us an Email at [GWIC@mtech.edu](mailto:GWIC@mtech.edu). If you wish to view a one page report for a particular site, click the hyperlinked **Gwic Id** for that well. Scroll to the right of your screen to view all the data. All data displayed on the screen may not show up when printed.

Retrieval Statistics*			
Field	Max	Min	Avg
Total Depth (ft)	1,140.00	20.00	106.27
Static Water Level (ft)	168.00	2.00	47.65
Yield (gpm)	600.00	0.00	42.22

\* These statistics do not take any geographic, topographic, or geologic factors into consideration. Negative swl values are reported for water levels that are above land surface.

**Did you know about...**

**Other GWIC data**

**GWIC has 23 water quality sample(s) for this area.**  
**GWIC has 1 aquifer test(s) for this request area.**  
**GWIC has 32 field visit(s) for this request area.**  
**GWIC has 136314 water level(s) for this request area.**























**Thanks, Just take me back to the menu.**
























**Other MBMG data**

**MBMG has 374 publications available for LAKE county.**  
**MBMG has 387 publications available for RAVALLI county.**  
**MBMG has 427 publications available for YELLOWSTONE county.**  
**MBMG has 2 abandoned mine record(s) for this request area.**

Gwic Id	PDF	DNRC WR	Site Name	Tw	Rng	Sec	Q Sec	Ver?	Type	Td	Swl	Pwl	Rwl	Yield	Test	Date	Use
<a href="#">54200</a>			CURDY, RON	06N	20W	19		No	WELL	40.00	15.00	25.00		20.00	BAILER	4/10/1978	DOMESTIC
<a href="#">54202</a>			DALY MANSION PRESERVATION TRUST	06N	20W	19		No	WELL	100.00	13.00	45.00		200.00	AIR	5/18/1987	IRRIGATION
<a href="#">54201</a>			SWEDELL, ROBERT	06N	20W	19		No	WELL	55.00	30.00	45.00		10.00	AIR	6/23/1977	DOMESTIC
<a href="#">160417</a>			ENDEAN METAL PRODUCTS	06N	20W	19	BBC	No	WELL	40.00	11.00	15.00		80.00	BAILER	3/11/1997	DOMESTIC
<a href="#">54203</a>			BITTERROOT HUMANE ASSOCIATION	06N	20W	19	C	No	WELL	40.00	15.00	35.00		25.00	AIR	5/9/1985	DOMESTIC
<a href="#">195145</a>		C30003618	RAVALLI COUNTY	06N	20W	19	CB	No	WELL	59.00	18.00			55.00	AIR	4/3/2002	IRRIGATION

FAIR GRDS																
<a href="#">132234</a>			SHANNON ENVIRONMENTAL SERVICES	06N	20W	19	CC	No	WELL	30.00				OTHER	11/10/1992	MONITORING
<a href="#">706824</a>			USGS - RAVALLI COUNTY FAIR GROUNDS	06N	20W	19	CC	Yes	WELL	20.00				OTHER	1/1/1956	MONITORING
<a href="#">54204</a>			RAVALLI COUNTY FAIRGROUNDS	06N	20W	19	CCC	No	WELL	45.00	18.00		60.00	BAILER	4/18/1988	IRRIGATION
<a href="#">174736</a>		C113452-00	SAFE INC	06N	20W	19	CCC	No	WELL	40.00	11.00	11.00	35.00	AIR	9/30/1999	DOMESTIC
<a href="#">136964</a>			BONNEVILLE POWER ADMINISTRATION (HAMILTON)	06N	20W	19	CCCC	Yes	WELL	40.00	6.00	7.00	15.00	BAILER	9/4/1970	MONITORING
<a href="#">257423</a>			MBMG HAMILTON MONITORING WELL - DEEP	06N	20W	19	CCCC	Yes	WELL	168.00	12.00	12.00	10.00	AIR	6/19/2010	MONITORING
<a href="#">182378</a>		C110922-00	CLAYTON, JOE	06N	20W	19	CD	No	WELL	51.00	23.00		25.00	AIR	3/27/2000	DOMESTIC
<a href="#">249334</a>			MOUNTAIN VIEW APTS III	06N	20W	19	CD	No	WELL	100.00	19.00	19.00	75.00	AIR	1/23/2009	IRRIGATION
<a href="#">202102</a>			PIGMAN BUILDERS	06N	20W	19	CD	No	WELL	40.00	21.00		35.00	AIR	4/8/2003	IRRIGATION
<a href="#">151050</a>			PIGMAN BUILDERS	06N	20W	19	CD	No	WELL	40.00	10.00		35.00	AIR	6/7/1995	IRRIGATION
<a href="#">136129</a>			BITTERROOT BAPTIST CHURCH	06N	20W	19	CDD	No	WELL	45.00	10.00		35.00	AIR	6/2/1993	DOMESTIC
<a href="#">158728</a>			CITY OF HAMILTON	06N	20W	19	CDDD	Yes	WELL					OTHER		MONITORING
<a href="#">202103</a>			PIGMAN BUILDERS	06N	20W	19	DC	No	WELL	122.00	10.00		150.00	AIR	4/8/2003	IRRIGATION
<a href="#">219195</a>			POWELL, KIM	06N	20W	19	DC	No	WELL	60.00	23.00		10.00	AIR	5/12/2005	DOMESTIC
<a href="#">232217</a>			HAMILTON PHYSICAL THERAPY	06N	20W	19	DCC	No	WELL	40.00	15.00	15.00	35.00	AIR	11/11/2006	DOMESTIC
<a href="#">54206</a>			FORD, KEITH	06N	20W	19	DD	No	WELL	67.50	55.00		20.00	PUMP	6/23/1965	DOMESTIC
<a href="#">208763</a>			PRJMAN BUILDERS	06N	20W	19	DD	No	WELL	40.00	18.00		35.00	AIR	12/12/2003	DOMESTIC
<a href="#">54207</a>			SCHRECKENDGUST, CAL	06N	20W	19	DD	No	WELL	100.00	60.00	75.00	12.00	AIR	8/11/1980	UNKNOWN
<a href="#">54205</a>		18116	SCHRECKENDGUST, CAL	06N	20W	19	DD	No	WELL	65.00	37.00	46.00	17.00	PUMP	6/24/1977	DOMESTIC
<a href="#">54208</a>			SCHRECKENDGUST, CALVIN AND	06N	20W	19	DD	No	WELL	74.00	62.00	63.00	10.00	BAILER	11/21/1962	DOMESTIC






















		MARJORIE															
<a href="#">157702</a>		76HC106462	FIRST CHRISTIAN CHURCH	06N	20W	19	DDB	No	WELL	58.00	15.00	50.00	100.00	AIR	9/28/1996	DOMESTIC	
<a href="#">55025</a>			MCGOWER, TOM	06N	20W	20		No	WELL	96.00	60.00	95.00	15.00	AIR	7/15/1977	DOMESTIC	
<a href="#">54212</a>			GODDARD, VANCE	06N	20W	20	BB	No	WELL	72.00	27.00	50.00	16.00	BAILER	8/3/1983	DOMESTIC	
<a href="#">54211</a>			MILLENBERGER, TOM	06N	20W	20	BB	No	WELL	103.00			40.00	OTHER	2/1/1959	DOMESTIC	
<a href="#">54210</a>			MILLENBERGER, TOM	06N	20W	20	BB	No	WELL	89.00	61.00	80.00	30.00	PUMP	1/18/1968	STOCKWATER	
<a href="#">54209</a>			MILLENBERGER, TOM	06N	20W	20	BB	No	WELL	73.00	17.00		50.00	OTHER	1/1/1943	DOMESTIC	
<a href="#">54213</a>			MILLENBERGER, TOM	06N	20W	20	CC	No	WELL	75.00	30.00		60.00	OTHER	1/1/1933	DOMESTIC	
<a href="#">237126</a>			FOURNIER, MARK	06N	20W	20	CD	No	WELL	86.50	12.00	12.00	30.00	AIR	6/4/2007	DOMESTIC	
<a href="#">54269</a>			BRENNAN JOHN	06N	20W	29		No	WELL	29.00	8.00	24.00	20.00	AIR	8/5/1986	DOMESTIC	
<a href="#">161972</a>			MAYER, JACK	06N	20W	29		No	WELL	40.00	15.00		35.00	AIR	6/18/1997	DOMESTIC	
<a href="#">54268</a>			O'SHANT, HANK	06N	20W	29		No	WELL	60.00	14.00	55.00	15.00	PUMP	3/16/1984	COMMERCIAL	
<a href="#">213021</a>			COUNTY OF RAVALLI	06N	20W	29	AA	No	WELL	43.00	5.00	5.00	35.00	AIR	6/8/2004	DOMESTIC	
<a href="#">281218</a>			MILDENBERGER, JAMES	06N	20W	29	ACC	No	WELL	40.00	18.00	18.00	10.00	AIR	7/20/2013	DOMESTIC	
<a href="#">120374</a>			HEINEKE, HAROLD	06N	20W	29	AD	No	WELL	39.00	7.00	34.00	7.00	100.00	AIR	8/8/1990	DOMESTIC
<a href="#">253133</a>			BECKETT DAVE	06N	20W	29	BA	No	WELL	70.00	12.00	12.00	30.00	AIR	11/13/2009	DOMESTIC	
<a href="#">54271</a>			CRESTON AIR FLYING	06N	20W	29	BA	No	WELL	45.00	12.00	24.00	10.00	PUMP	4/21/1969	DOMESTIC	
<a href="#">195147</a>			FRAMING SYSTEMS	06N	20W	29	BA	No	WELL	58.00	20.00	20.00	30.00	AIR	3/14/2002	IRRIGATION	
<a href="#">230126</a>			FRAMING SYSTEMS INC.	06N	20W	29	BA	No	WELL	45.00	12.60	12.60	11.00	AIR	9/6/2006	DOMESTIC	
<a href="#">174762</a>			POSTEN, BILL AND BARBRA	06N	20W	29	BA	No	WELL	92.00	25.00		60.00	AIR	3/26/1999	DOMESTIC	
<a href="#">54270</a>		22420	READ, STANLEY	06N	20W	29	BA	No	WELL	80.00	15.00	60.00	30.00	AIR	7/5/1978	DOMESTIC	
<a href="#">54273</a>			STEWART, WILLIAM C.	06N	20W	29	BAA	No	WELL	65.00	10.00	40.00	20.00	AIR	6/1/1987	DOMESTIC	
<a href="#">54272</a>			HAMILTON AVIATION	06N	20W	29	BADB	Yes	WELL	85.00	20.00	60.00	40.00	BAILER	5/16/1984	PUBLIC WATER SUPPLY	
<a href="#">181758</a>			GARLICK, RON	06N	20W	29	BB	No	WELL	70.00	20.00		30.00	AIR	11/29/1999	DOMESTIC	

<a href="#">189300</a>		GENERAL ONE	06N	20W	29	BC	No	WELL	112.00			25.00	AIR	4/3/2001	DOMESTIC	
<a href="#">214124</a>		THE CANYONS HEALTH CLUB	06N	20W	29	BCC	No	WELL	114.00	34.00	34.00	200.00	AIR	8/23/2004	PUBLIC WATER SUPPLY	
<a href="#">209703</a>		ADKINS, CLINT AND MEGAN	06N	20W	29	BD	No	WELL	38.50	8.50	8.50	30.00	AIR	3/25/2004	DOMESTIC	
<a href="#">164793</a>		BLAHNIK, JOHN	06N	20W	29	BD	No	WELL	40.00	6.00		14.00	AIR	8/18/1997	DOMESTIC	
<a href="#">277978</a>		ELLSWORTH, JASON	06N	20W	29	BD	No	WELL	68.00	16.00			PUMP	9/17/2013	DOMESTIC	
<a href="#">277978</a>		ELLSWORTH, JASON	06N	20W	29	BD	No	WELL	68.00	16.00	16.00	35.00	AIR	9/17/2013	DOMESTIC	
<a href="#">218344</a>		MARTZ MAX	06N	20W	29	BD	No	WELL	95.00	22.00		25.00	AIR	3/29/2005	DOMESTIC	
<a href="#">209702</a>		MURRIL, R.E.	06N	20W	29	BD	No	WELL	38.00	9.00	9.00	36.00	AIR	3/25/2004	DOMESTIC	
<a href="#">174727</a>		POTTER, FRANK AND BONNIE	06N	20W	29	BD	No	WELL	33.00	5.00	5.00	15.00	AIR	5/5/1999	DOMESTIC	
<a href="#">242014</a>		SAPPHIRE LUMBER CO. INC.	06N	20W	29	BD	No	WELL	38.00	12.00	12.00	30.00	AIR	1/31/2008	DOMESTIC	
<a href="#">248233</a>		GRAZIANO, JOE * HANGER 288	06N	20W	29	BDB	No	WELL	77.00	17.00		30.00	AIR	11/3/2008	DOMESTIC	
<a href="#">248232</a>		PERVASIVE STEEL, INC	06N	20W	29	BDB	No	WELL	115.00	35.00		30.00	AIR	10/31/2008	DOMESTIC	
<a href="#">164794</a>		WALTERS, STEVE	06N	20W	29	BDB	No	WELL	47.00	5.00	40.00	5.00	8.00	AIR	10/31/1997	DOMESTIC
<a href="#">54274</a>		6225 CAVILL, STANLEY	06N	20W	29	C	No	WELL	54.00	3.00	21.00		10.00	PUMP	7/31/1975	DOMESTIC
<a href="#">222299</a>		COUNTY COMMISIONERS	06N	20W	29	CA	No	WELL	70.00	10.00		12.00	AIR	10/23/2005	DOMESTIC	
<a href="#">153196</a>		NIELSON, LYN	06N	20W	29	CA	No	WELL	63.00	14.00	55.00		20.00	AIR	10/16/1995	DOMESTIC
<a href="#">222300</a>		VALLANE, JACK	06N	20W	29	CA	No	WELL	60.00	15.00		35.00	AIR	10/21/2005	DOMESTIC	
<a href="#">163226</a>		CITY OF HAMILTON WATER DEPARTMENT	06N	20W	29	CACC	Yes	WELL	160.00	36.00	100.00	36.00	15.00	BAILER	9/11/1997	TEST WELL
<a href="#">208389</a>		KRUEGER, MARTY	06N	20W	29	CC	No	WELL	86.00	28.00		28.00	60.00	AIR	11/21/2003	DOMESTIC
<a href="#">173149</a>		JOHN MILLER INTERPRISES LLC.	06N	20W	29	CCC	No	WELL	82.00	25.00	35.00	25.00	20.00	BAILER	3/13/1999	DOMESTIC
<a href="#">194818</a>		LOM PARTNERSHIP	06N	20W	29	CCCC	No	WELL	60.00	22.00		22.00	30.00	AIR	2/15/2002	DOMESTIC
<a href="#">224761</a>		LOM, LLC	06N	20W	29	CCCC	No	WELL	140.00	65.00		0.00	AIR	4/24/2006	DOMESTIC	
<a href="#">218162</a>		LOM. LLC	06N	20W	29	CCCC	No	WELL	140.00	65.00			OTHER	4/12/2005	DOMESTIC	

<a href="#">194157</a>		LOM PARTNERSHIP NO 1	06N	20W	29	CDCD	No	WELL	60.00	23.00	29.00	23.00	110.00	PUMP	11/8/2001	DOMESTIC
<a href="#">224760</a>		MOL, LLP	06N	20W	29	CDCD	No	WELL	200.00	55.00	0.00	55.00	375.00	PUMP	4/24/2006	PUBLIC WATER SUPPLY
<a href="#">221741</a>		MOL, LLP	06N	20W	29	CDCD	No	WELL	198.00	53.00	0.00	53.00	600.00	PUMP	9/15/2005	PUBLIC WATER SUPPLY
<a href="#">221700</a>		MOL, LLP	06N	20W	29	CDCD	No	WELL	200.00	51.00	0.00	51.00	450.00	PUMP	8/26/2005	PUBLIC WATER SUPPLY
<a href="#">218158</a>		MOL, LLP	06N	20W	29	CDCD	No	WELL	200.00	55.00	85.00	55.00	375.00	PUMP	3/12/2005	PUBLIC WATER SUPPLY
<a href="#">153197</a>		FOX, THOMAS L.	06N	20W	29	CDD	No	WELL	58.00	15.00	19.00	5.00	20.00	BAILER	10/31/1995	DOMESTIC
<a href="#">214425</a>		LOM PARTNERSHIP	06N	20W	29	CDD	No	WELL	120.00	23.00		23.00	100.00	AIR	10/5/2004	DOMESTIC
<a href="#">194159</a>		LOM PARTNERSHIP NO 2	06N	20W	29	CDDC	No	WELL	60.00	23.00		23.00	100.00	AIR	11/8/2001	DOMESTIC
<a href="#">124406</a>		DALY DITCHES IRRIGATION DISTRICT	06N	20W	29	DCBB	Yes	WELL	36.00	10.00	28.00		50.00	AIR	7/9/1991	DOMESTIC
<a href="#">31951</a>		BEBERG, BOB	06N	20W	32		No	WELL	178.00	146.00	165.00		19.00	BAILER	4/3/1991	DOMESTIC
<a href="#">54686</a>		BERG, JERRY	06N	20W	32		No	WELL	30.00	9.00	25.00		20.00	BAILER	6/26/1986	IRRIGATION
<a href="#">277717</a>		BERGMAN, MIKE	06N	20W	32		No	WELL	204.50	145.00		145.00	24.00	BAILER	10/31/1991	DOMESTIC
<a href="#">54692</a>		BERGMAN, MIKE/MAURY, WENDY	06N	20W	32		No	WELL	178.50	54.00	178.00		10.00	BAILER	3/21/1989	DOMESTIC
<a href="#">53298</a>		BRAY, J FRED	06N	20W	32		No	WELL	36.00	32.00			10.00	OTHER	5/10/1955	DOMESTIC
<a href="#">165234</a>		C104841-00 ENGLER, ROBERT	06N	20W	32		No	WELL	99.00	50.00	94.00		15.00	AIR	12/10/1997	DOMESTIC
<a href="#">135956</a>		GREENWOOD, HOWARD C	06N	20W	32		No	WELL	205.00					OTHER	3/27/1979	DOMESTIC
<a href="#">135953</a>		GREENWOOD, HOWARD C	06N	20W	32		No	WELL	50.00	2.00	48.00		1.00	BAILER	3/29/1979	DOMESTIC
<a href="#">54687</a>		HEYER, GEORGE	06N	20W	32		No	WELL	1,140.00	100.00	740.00		2.00	AIR	4/28/1986	DOMESTIC
<a href="#">54693</a>		HUDSON, MIKE	06N	20W	32		No	WELL	138.00	105.00			30.00	BAILER	12/2/1988	DOMESTIC
<a href="#">54694</a>		KEARNS, JACKIE	06N	20W	32		No	WELL	78.00	39.00			25.00	BAILER	6/8/1989	DOMESTIC
<a href="#">54688</a>		KELLOGG, JOE	06N	20W	32		No	WELL	41.00	17.00	36.00		100.00	AIR	3/4/1987	DOMESTIC
<a href="#">54689</a>		KRATOFIL, RUDY	06N	20W	32		No	WELL	85.00	50.00	70.00		20.00	AIR	4/14/1986	DOMESTIC
<a href="#">54691</a>		KRATOFIL, RUDY B	06N	20W	32		No	WELL	100.00		13.00		30.00	BAILER	5/21/1964	DOMESTIC
<a href="#">54690</a>		LAWLER, MIKE	06N	20W	32		No	WELL	215.00	140.00	180.00		10.00	BAILER	6/26/1986	DOMESTIC

<a href="#">54685</a>			MCCULLOUGH, CHESTER F	06N	20W	32		No	WELL	120.00	80.00	115.00		12.00	AIR	7/22/1976	DOMESTIC
<a href="#">54695</a>			MCGEE, BOB	06N	20W	32		No	WELL	168.00	120.00			50.00	BAILER	5/19/1990	DOMESTIC
<a href="#">141270</a>			MILDENBERGER, JIM	06N	20W	32		No	WELL	88.00	47.00	50.00		40.00	BAILER	4/7/1994	DOMESTIC
<a href="#">140595</a>			RAYMOND, GREGORY AND LYNNE	06N	20W	32		No	WELL	144.00	90.00			14.00	AIR	2/23/1994	DOMESTIC
<a href="#">196994</a>			KRUEGER, ERNEST	06N	20W	32	AB	No	WELL	84.00	54.00		54.00	24.00	AIR	6/24/2002	DOMESTIC
<a href="#">54696</a>			MILDENBERGER, BRAD	06N	20W	32	ABD	No	WELL	200.00	95.00	145.00		60.00	AIR	3/15/1986	IRRIGATION
<a href="#">141922</a>			KRATOFIL RENTALS	06N	20W	32	AC	No	WELL	80.00	50.00			10.00	AIR	3/18/1994	DOMESTIC
<a href="#">225190</a>			TAGGART, GARY	06N	20W	32	AC	No	WELL	96.00	55.00		55.00	20.00	AIR	4/20/2006	DOMESTIC
<a href="#">163480</a>		103376	BURD, WAYNE AND MARY	06N	20W	32	ACA	No	WELL	109.00	46.00			30.00	BAILER	8/14/1997	DOMESTIC
<a href="#">141271</a>			MILDENBERGER, JIM	06N	20W	32	ACB	No	WELL	88.00	50.00	88.00		15.00	BAILER	4/11/1994	DOMESTIC
<a href="#">178257</a>			HAYES, ERIC	06N	20W	32	ACC	No	WELL	74.00	44.00		44.00	20.00	AIR	6/22/1999	DOMESTIC
<a href="#">158089</a>			KANENWISHER, KEN	06N	20W	32	ACC	No	WELL	97.00	60.00	81.00		25.00	AIR	9/17/1996	DOMESTIC
<a href="#">144455</a>			ROZENTHAL, BOB	06N	20W	32	ACC	No	WELL	101.00	60.00	80.00		25.00	BAILER	8/15/1994	DOMESTIC
<a href="#">192683</a>			SILVA, TODD AND RUTH DELLA	06N	20W	32	ACC	No	WELL	101.00	57.00	72.00	57.00	25.00	BAILER	7/31/2001	DOMESTIC
<a href="#">161891</a>		102072	FORNEY, RALPH AND JEAN	06N	20W	32	ACD	No	WELL	97.00	61.00			20.00	AIR	4/13/1997	DOMESTIC
<a href="#">139801</a>			SHIPMAN, JAMES	06N	20W	32	ACDC	Yes	WELL	87.00	65.00	82.00		20.00	AIR	1/4/1994	DOMESTIC
<a href="#">54697</a>			VERCRUYSSSEN, EARL	06N	20W	32	B	No	WELL	168.00	68.00			30.00	BAILER	4/8/1988	DOMESTIC
<a href="#">186597</a>			KOCH, TYRA AND TRAVIS	06N	20W	32	BA	No	WELL	60.00	40.00	44.00	40.00	14.00	BAILER	12/28/2000	DOMESTIC
<a href="#">147527</a>			WETZSTEON, JOE AND MARY	06N	20W	32	BA	No	WELL	67.00	42.00	60.00		30.00	AIR	3/14/1995	DOMESTIC
<a href="#">54698</a>			HORNUNG, ROBERT	06N	20W	32	BB	No	WELL	36.00	14.00			83.00	OTHER	8/10/1946	DOMESTIC
<a href="#">167223</a>		104154	HORNUNG, ROBERT	06N	20W	32	BB	No	WELL	43.00	26.50	28.00		24.00	AIR	5/8/1998	DOMESTIC
<a href="#">54699</a>			LARSON, RALPH	06N	20W	32	BB	No	WELL	53.00	33.00			25.00	BAILER	3/7/1988	DOMESTIC
<a href="#">147528</a>		C093429-00	ANTIGONE ACRES HOMEOWNER ASSOCIATION *	06N	20W	32	BC	No	WELL	140.00	40.00	130.00		30.00	AIR	12/24/1994	PUBLIC WATER SUPPLY

## WELL 4

<a href="#">132238</a>			BEBERG, MIKE	06N	20W	32	BC	No	WELL	83.00	63.00	75.00	15.00	AIR	11/10/1992	DOMESTIC	
<a href="#">121449</a>			BELL, FRITZ AND KATIE	06N	20W	32	BC	No	WELL	123.00	19.00	100.00	35.00	BAILER	10/10/1990	DOMESTIC	
<a href="#">203995</a>			BENNETT, MARY	06N	20W	32	BC	No	WELL	135.50	81.00	81.00	60.00	AIR	6/16/2003	DOMESTIC	
<a href="#">54700</a>			MAUS, HAROLD	06N	20W	32	BC	No	WELL	70.00	40.00	65.00	20.00	BAILER	4/22/1987	IRRIGATION	
<a href="#">152053</a>			OERTLI, SHELLEY	06N	20W	32	BC	No	WELL	78.00	38.00		20.00	AIR	8/17/1995	DOMESTIC	
<a href="#">54748</a>		C073359-00	GILL, TYLER H.	06N	20W	32	BCA	No	WELL	53.00	29.00	32.00	40.00	BAILER	10/2/1989	DOMESTIC	
<a href="#">54701</a>		C010604-00	ANTIGONE ACRES HOMEOWNERS ASSOCIATION * WELL 1	06N	20W	32	BCC	No	WELL	71.50	33.00	70.00	60.00	AIR	10/6/1976	PUBLIC WATER SUPPLY	
<a href="#">54726</a>		C011797-00	ANTIGONE ACRES HOMEOWNERS ASSOCIATION * WELL 2	06N	20W	32	BCCC	No	WELL	98.00	34.00	65.00	50.00	AIR	10/7/1976	DOMESTIC	
<a href="#">234294</a>			ANDREWS, KENNETH L.	06N	20W	32	BD	No	WELL	105.00	60.00	60.00	36.00	AIR	1/17/2007	IRRIGATION	
<a href="#">208328</a>			FAGERSTROM, DAVID	06N	20W	32	BD	No	WELL	181.00	63.00		35.00	AIR	10/21/2003	DOMESTIC	
<a href="#">189311</a>			KANENWISHER, KEN AND KRISTA	06N	20W	32	BD	No	WELL	152.00	61.00		35.00	AIR	3/20/2001	DOMESTIC	
<a href="#">192718</a>			KROUSE, JIM	06N	20W	32	BD	No	WELL	77.00	37.00	37.00	20.00	AIR	9/20/2001	DOMESTIC	
<a href="#">54702</a>			MILDENBERGER, BRET	06N	20W	32	BD	No	WELL	115.00	55.00		20.00	AIR	10/3/1987	DOMESTIC	
<a href="#">189334</a>			ORDORFF, CHRIS	06N	20W	32	BD	No	WELL	82.00	50.00		25.00	AIR	3/19/2001	DOMESTIC	
<a href="#">164773</a>		C106468-00	ORNDORFF, CRISS	06N	20W	32	BD	No	WELL	96.00	61.00		25.00	AIR	8/29/1997	DOMESTIC	
<a href="#">54703</a>			WAGNER, MICHLE	06N	20W	32	BD	No	WELL	150.00	82.00		30.00	BAILER	2/7/1989	DOMESTIC	
<a href="#">244525</a>			HENRY, BOB	06N	20W	32	BDB	No	WELL	68.00	47.00	47.00	17.00	BAILER	12/19/1992	DOMESTIC	
<a href="#">128673</a>			HENRY, ROBERT	06N	20W	32	BDB	No	WELL	51.00	29.00	53.00	29.00	30.00	BAILER	7/28/1992	DOMESTIC
<a href="#">242117</a>			GABELHAUSEN, JACK	06N	20W	32	BDC	No	WELL	176.00	95.00	95.00	22.00	BAILER	10/17/2007	DOMESTIC	
<a href="#">54704</a>			KOHLER, CLARENCE	06N	20W	32	BDC	No	WELL	108.00	55.00	80.00	20.00	AIR	8/14/1987	DOMESTIC	
<a href="#">54705</a>			MILDENBERGER, JIM	06N	20W	32	BDC	No	WELL	115.00	55.00	95.00	25.00	AIR	3/6/1987	DOMESTIC	



<a href="#">54706</a>			MILDENBERGER, JIM	06N	20W	32	BDC	No	WELL	120.00	60.00	100.00	12.00	AIR	3/10/1987	DOMESTIC
<a href="#">151180</a>			HELLMAN, LYNN AND PATRICIA	06N	20W	32	BDCC	Yes	WELL	135.00	60.00		15.00	AIR	5/31/1995	DOMESTIC
<a href="#">179010</a>		C30025889	GABELHAUSEN, JACK	06N	20W	32	BDD	No	WELL	113.00	56.00	56.00	15.00	AIR	6/10/1999	DOMESTIC
<a href="#">54707</a>			MORELAND, MARK	06N	20W	32	BDD	No	WELL	190.00	95.00	180.00	25.00	AIR	8/21/1981	DOMESTIC
<a href="#">185880</a>			ROCHELEAU, RICK	06N	20W	32	BDD	No	WELL	100.00	65.00	65.00	20.00	AIR	11/20/2000	DOMESTIC
<a href="#">209644</a>			GARBER CONSTRUCTION	06N	20W	32	CA	No	WELL	194.00	120.00		35.00	AIR	2/16/2004	DOMESTIC
<a href="#">54708</a>			LIPSCOMB, FRED	06N	20W	32	CA	No	WELL	185.00	95.00	160.00	40.00	AIR	7/18/1983	DOMESTIC
<a href="#">131812</a>			RECHT, CHARLES	06N	20W	32	CAAB	Yes	WELL	195.00	95.00	185.00	25.00	AIR	8/3/1992	DOMESTIC
<a href="#">152054</a>			ROBINS HALLMARK	06N	20W	32	CB	No	WELL	80.00	38.00		10.00	AIR	8/18/1995	DOMESTIC
<a href="#">54709</a>		C093429-00	ANTIGONE ACRES HOMEOWNERS ASSOCIATION * WELL 3	06N	20W	32	CBC	No	WELL	144.00	63.00	120.00	100.00	AIR	12/8/1989	PUBLIC WATER SUPPLY
<a href="#">136137</a>			MILDENBERGER, JIM	06N	20W	32	CBD	No	WELL	95.00	65.00	81.00	24.00	BAILER	7/1/1993	DOMESTIC
<a href="#">54711</a>			GILE ALBERT	06N	20W	32	CC	No	WELL	150.00	85.00	115.00	7.00	OTHER	1/1/1974	DOMESTIC
<a href="#">244524</a>			GILE, ALBERT	06N	20W	32	CC	No	WELL	180.00	85.00		15.00	PUMP	9/23/1974	DOMESTIC
<a href="#">54710</a>			GILE, ALBERT	06N	20W	32	CC	No	WELL	150.00	85.00	115.00	15.00	PUMP	9/23/1974	DOMESTIC
<a href="#">215350</a>			BARDEN, VICKI	06N	20W	32	CCA	No	WELL	40.00	10.00	10.00	35.00	AIR	10/27/2004	DOMESTIC
<a href="#">127276</a>			KEMP, DAVE	06N	20W	32	CCC	No	WELL	95.00	9.00	90.00	100.00	AIR	3/13/1992	DOMESTIC
<a href="#">158090</a>			MAXWELL, TED	06N	20W	32	CD	No	WELL	276.00	144.00	200.00	75.00	AIR	9/18/1996	DOMESTIC
<a href="#">120380</a>			MILDENBERGER, BRETT	06N	20W	32	CD	No	WELL	191.00	168.00		25.00	BAILER	8/11/1990	DOMESTIC
<a href="#">214601</a>			SMITH, GARY AND RACHEAL	06N	20W	32	CD	No	WELL	185.00	150.00	150.00	25.00	AIR	9/20/2004	DOMESTIC
<a href="#">54713</a>			POULSEN, DOUG	06N	20W	32	D	No	WELL	200.00	70.00	200.00	8.00	AIR	7/5/1979	DOMESTIC
<a href="#">54712</a>			WARD, JIM	06N	20W	32	D	No	WELL	108.00	63.00	100.00	60.00	BAILER	11/8/1967	DOMESTIC
<a href="#">226888</a>			DEAL, LEE AND LISA	06N	20W	32	DA	No	WELL	58.00	25.00	25.00	20.00	AIR	6/13/2006	DOMESTIC
<a href="#">221891</a>			GENERAL ONE CONTRACTING	06N	20W	32	DA	No	WELL	120.00	70.00		15.00	AIR	8/17/2005	DOMESTIC
<a href="#">54714</a>		22147	MAKI, KIRBY W	06N	20W	32	DA	No	WELL	175.00	90.00	155.00	10.00	AIR	10/18/1978	DOMESTIC

<a href="#">139115</a>		PETERSON, DEBBIE	06N	20W	32	DAA	No	WELL	215.00	135.00	180.00	12.00	AIR	10/26/1993	DOMESTIC	
<a href="#">54715</a>		26678 PHILIP, ROBERT N	06N	20W	32	DAAD	No	WELL	100.00	70.00	90.00	15.00	AIR	7/31/1978	DOMESTIC	
<a href="#">123092</a>		KULLICK, RON	06N	20W	32	DB	No	WELL	175.00	110.00	165.00	20.00	AIR	5/31/1991	DOMESTIC	
<a href="#">162919</a>		104115 SIMNING, DAVID	06N	20W	32	DB	No	WELL	240.00	156.00	230.00	18.00	AIR	5/25/1997	DOMESTIC	
<a href="#">204627</a>		SORNEY, RALPH	06N	20W	32	DB	No	WELL	50.00	23.00		20.00	AIR	7/16/2003	IRRIGATION	
<a href="#">128674</a>		83661 KRATOFIL, DANIEL	06N	20W	32	DBA	No	WELL	125.00	100.00	115.00	20.00	AIR	7/5/1992	DOMESTIC	
<a href="#">54717</a>		25137 DRAKE, ART	06N	20W	32	DBB	No	WELL	152.00	85.00	145.00	9.00	AIR	5/11/1979	DOMESTIC	
<a href="#">54718</a>		25138 DRAKE, ART	06N	20W	32	DBB	No	WELL	168.00	87.00	160.00	10.00	AIR	5/8/1979	DOMESTIC	
<a href="#">54719</a>		MILDENBERGER, BRAD	06N	20W	32	DBB	No	WELL	159.00	95.00	130.00	12.00	AIR	6/30/1981	UNKNOWN	
<a href="#">54716</a>		MOSS J. C.	06N	20W	32	DBB	No	WELL	166.00	86.00	155.00	9.00	OTHER	1/1/1979	DOMESTIC	
<a href="#">54720</a>		MOSS, J.C.	06N	20W	32	DBB	No	WELL	166.00	86.00	155.00	9.00	AIR	5/16/1979	DOMESTIC	
<a href="#">225193</a>		JOHN CHAPMAN CONSTRUCTION	06N	20W	32	DC	No	WELL	197.00	155.00	155.00	20.00	AIR	3/20/2006	DOMESTIC	
<a href="#">54721</a>		24910 BOYCE, W. O.	06N	20W	32	DCA	No	WELL	220.00	120.00	205.00	18.00	AIR	5/18/1979	DOMESTIC	
<a href="#">54722</a>		RAUDSEP, DEANNA	06N	20W	32	DD	No	WELL	38.00	18.00		10.00	AIR	4/4/1989	DOMESTIC	
<a href="#">165235</a>		ENGLER, ROBERT	06N	20W	32	DDB	No	WELL	100.00	45.00	60.00	30.00	AIR	12/11/1997	DOMESTIC	
<a href="#">189336</a>		RAYBACK, KAREN	06N	20W	32	DDD	No	WELL	40.00	9.30	14.30	9.30	100.00	BAILER	5/28/2001	DOMESTIC

End of Report.

180 record(s) listed.

#### Items of Note:






<sup>1</sup>This report is restricted to site types of **WELL, BOREHOLE, SPRING, COAL BED METHANE WELL, PETWELL, PIEZOMETER.**

<sup>2</sup>A single well record (a distinct GWIC Id) may be represented by more than one line in this report if more than one performance test was conducted on the well at the time of drilling.

#### Explanation of Columns:

**GWIC Id** = Key field for the GWIC database. Links to one page reports.

**PDF** = Are scanned documents available through the Document Manager?

-  = Yes, click on the icon to download the PDF file.
-  = No, well was submitted electronically. No paper record exists.
-  = No, record does have a known well log but it is not scanned yet.
-  = No, record may or may not have a document to scan. Metadata is unclear.
-  = No, record was created from a source other than a well log. No paper record exists.

**DNRC WR** = Water right number assigned to this site by Department of Natural Resources and Conservation.

**Site Name** = Current owner name assigned to GWIC record.

**Location** = Location of site in Montana township, range, section, and quarter-section coordinates.

**Ver?** = Has this location been verified by field staff?

**Type** = Type of site assigned to GWIC record.

**Td** = Total depth of well in feet below ground.

**Swl** = Static water level in feet above/below ground - Negative values are reported for water levels that are above land surface.

**Pwl** = Pumping water level in feet below ground.

**Rwl** = Recovery water level in feet below ground.

**Yield** = Yield in gallons per minute.

**Test** = Type of performance test reported.

**Date** = Completion date of well/borehole.

**Use** = Reported use of water.

**Disclaimer:**

The preceding materials represent the contents of the GWIC databases at the Montana Bureau of Mines and Geology at the time and date of the retrieval. The information is considered unpublished and is subject to correction and review on a daily basis. The Bureau warrants the accurate transmission of the data to the original end user at the time and date of the retrieval [11/1/2015 9:00:29 PM]. Retransmission of the data to other users is discouraged and the Bureau claims no responsibility if the material is retransmitted. There may be wells in the request area that are not recorded at the Information Center.

Ground Water Information Center Online © 1998 - 2015

[Staff](#) | [Privacy Statement](#)